



PAISLEY
HALF MARATHON
RENFREWSHIRE - SCOTLAND

TRAFFIC INFORMATION

ROAD CLOSURE AND DIVERSIONS



Important Road Closure Information

The **Paisley Half Marathon** will take place on Sunday 22 March 2026, forming part of Paisley's annual events calendar.

The event will start and finish at County Square in Paisley town centre, with the main event village located nearby. Preparations in the week before the event and on the day will require vehicle movements within the event area, and these will be marshalled.

Access and egress for pedestrians and cyclists will be maintained, but for safety there will be temporary restrictions at certain access points. These must be adhered to, and extra care should be taken when moving through the area.

The Paisley Half Marathon route map can be viewed [here](#).

Please take some time to read this document carefully, as significant road closures and diversions that may affect you will be in place to accommodate the thousands of runners taking part.

If you have any unanswered questions after reading this document, please get in touch via the contact page on our website.

Road Closures

PAISLEY HALF MARATHON **SUNDAY 22 MARCH 2026**

All roads listed below will be closed from 08:00 until 14:00 unless otherwise stated.

Emergency Access

Access will be maintained for emergency services at all times throughout the duration of the road closures.

Diversions

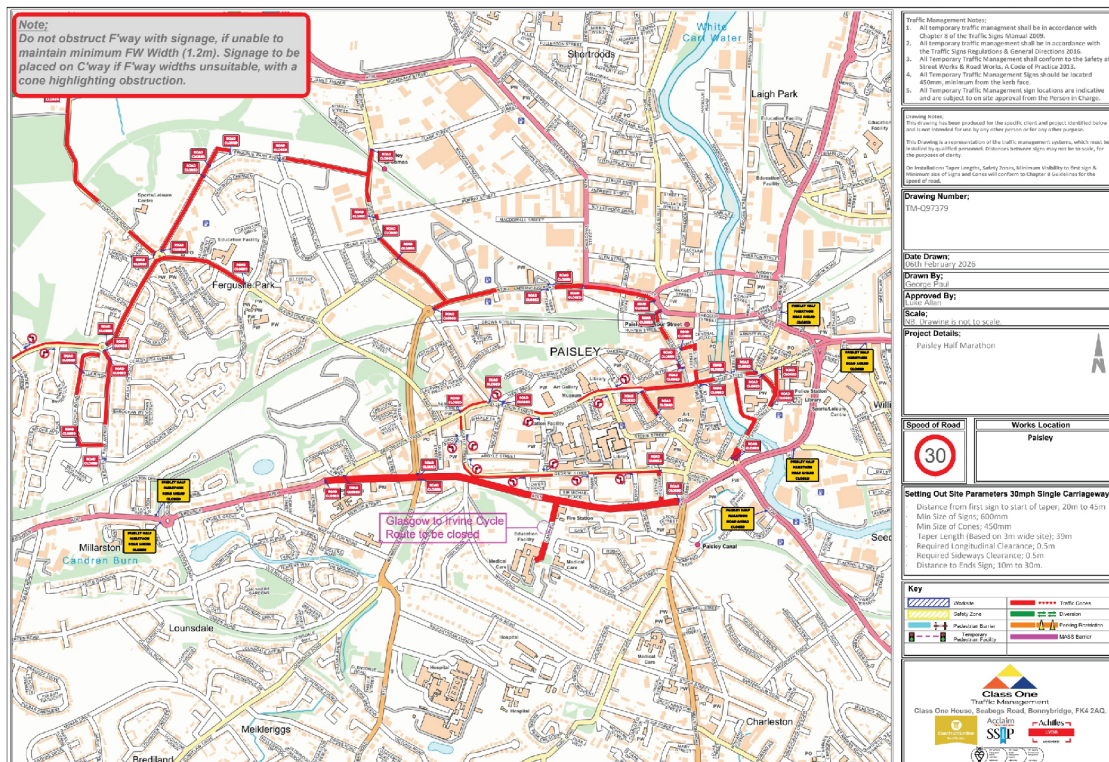
Full diversion signage will be in place around the City Centre and on the inner/outer ring roads. Please ensure you follow the signage.

The half marathon is a major event with 1500 + participants. If you have any journeys planned please allow additional time

Thank You

As organisers, we appreciate that the road closures may cause some inconvenience, for which we apologise. We thank you for your support of this event, which will be enjoyed by many residents and visitors and will raise much-needed funds for a range of charities.

**WITH KIND REGARDS,
THE PAISLEY HALF MARATHON ORGANISING TEAM**

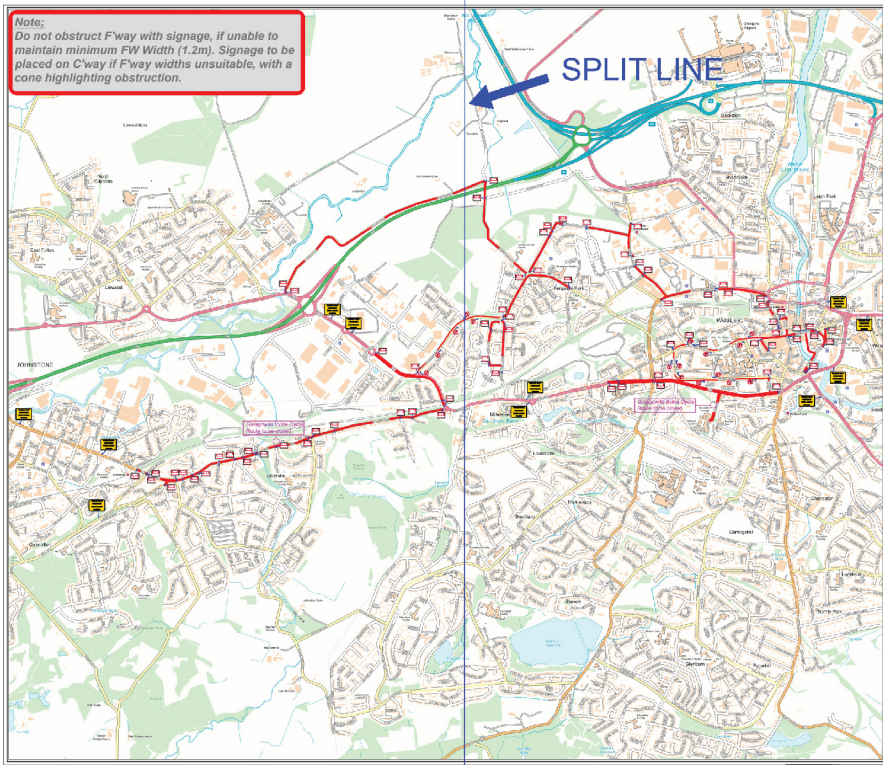


PAISLEY

HALF MARATHON

RENFREWSHIRE - SCOTLAND

Note:
Do not obstruct F'way with signage, if unable to maintain minimum FW Width (1.2m). Signage to be placed on C'way if F'way widths unsuitable, with a cone highlighting obstruction.



Traffic Management Notes:

- All temporary traffic management shall be in accordance with Chapter 8 of the Traffic Signs Manual 2019.
- All temporary traffic management shall be in accordance with the Traffic Signs Regulations & General Directions 2016.
- All Temporary Traffic Management shall conform to the safety of Street Works & Road Works, A Code of Practice 2015.
- All Temporary Traffic Management Signs should be located 400m, minimum from the kerb face.
- All Temporary Traffic Management sign locations are indicative and are subject to on site approval from the Person in Charge.

Drawing Notes:
This drawing has been produced for the specific client and project identified below and is not intended for use by any other person or for any other purpose. This drawing is a representation of the traffic management systems, which may not include the detailed proposed. Discrepancies between signs may not be suitable for the purposes of clarity.

Do not obstruct: Footways, Safety Zones, Minimum Visibility for Red Sign & Minimum Use of Signs and Cones and conform to Chapter 8 Guidelines for the Control of Work.

Drawing Number: TM-027375

Date Drawn: 02/01 February 2025

Drawn By: [Signature]

Approved By: [Signature]

Scale: Not drawn to scale

Project Details: Paisley Half Marathon

Speed of Road: 30	Works Location: Paisley
--------------------------	--------------------------------

Setting Out Site Parameters 30mph Single Carriageway

- Distance from first sign to start of taper: 20m to 45m
- Min Size of Signs: 600mm
- Min Size of Cones: 450mm
- Taper Length (Based on 3m wide site): 35m
- Required Longitudinal Clearance: 0.5m
- Required Sideways Clearance: 0.5m
- Distance to End Sign: 10m to 30m

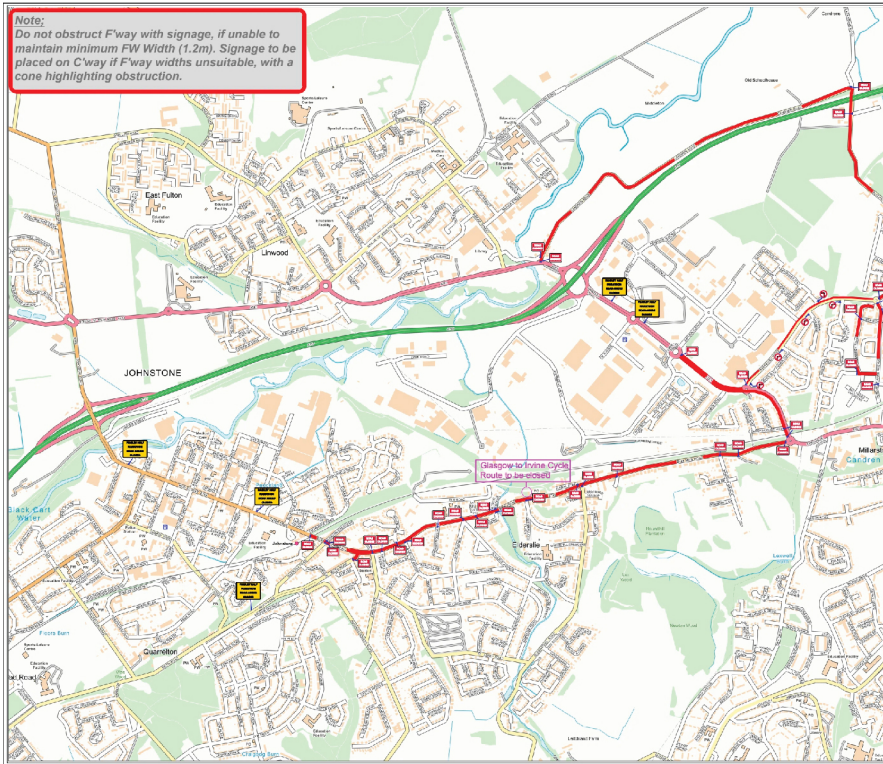
Key:

- Vehicle
- Safety Zone
- Proposed Route
- Temporary
- Proposed Footway
- Proposed Cycleway
- Proposed Pathway
- Proposed Cycleway
- Proposed Pathway
- Traffic Cones
- SSIP
- MASS

Class One Traffic Management
Class One House, Bealings Road, Bonnybridge, FK4 2AG

SSIP

Note:
Do not obstruct F'way with signage, if unable to maintain minimum FW Width (1.2m). Signage to be placed on C'way if F'way widths unsuitable, with a cone highlighting obstruction.



Traffic Management Notes:

- All temporary traffic management shall be in accordance with Chapter 8 of the Traffic Signs Manual 2019.
- All temporary traffic management shall be in accordance with the Traffic Signs Regulations & General Directions 2016.
- All Temporary Traffic Management shall conform to the safety of Street Works & Road Works, A Code of Practice 2015.
- All Temporary Traffic Management Signs should be located 400m, minimum from the kerb face.
- All Temporary Traffic Management sign locations are indicative and are subject to on site approval from the Person in Charge.

Drawing Notes:
This drawing has been produced for the specific client and project identified below and is not intended for use by any other person or for any other purpose. This drawing is a representation of the traffic management systems, which may not include the detailed proposed. Discrepancies between signs may not be suitable for the purposes of clarity.

Do not obstruct: Footways, Safety Zones, Minimum Visibility for Red Sign & Minimum Use of Signs and Cones and conform to Chapter 8 Guidelines for the Control of Work.

Drawing Number: TM-027375

Date Drawn: 02/01 February 2025

Drawn By: [Signature]

Approved By: [Signature]

Scale: Not drawn to scale

Project Details: Paisley Half Marathon

Speed of Road: 30	Works Location: Paisley
--------------------------	--------------------------------

Setting Out Site Parameters 30mph Single Carriageway

- Distance from first sign to start of taper: 20m to 45m
- Min Size of Signs: 600mm
- Min Size of Cones: 450mm
- Taper Length (Based on 3m wide site): 35m
- Required Longitudinal Clearance: 0.5m
- Required Sideways Clearance: 0.5m
- Distance to End Sign: 10m to 30m

Key:

- Vehicle
- Safety Zone
- Proposed Route
- Temporary
- Proposed Footway
- Proposed Cycleway
- Proposed Pathway
- Traffic Cones
- SSIP
- MASS

Class One Traffic Management
Class One House, Bealings Road, Bonnybridge, FK4 2AG

SSIP